












LAKE COUNTY

LAKE APOPKA

JOHNS LAKE

Town of OAKLAND Florida
Future Land Use Map
Amended April 14, 2009
Source: Oakland Planning Department

FUTURE LAND USE

| | |
|--|---|
|  AGRICULTURAL |  LOW DENSITY RESIDENTIAL |
|  COMMERCIAL |  LOW MEDIUM RESIDENTIAL |
|  CONSERVATION |  MIXED USE COMMERCIAL |
|  INDUSTRIAL |  MIXED USE RESIDENTIAL |
|  INSTITUTIONAL |  RECREATION |
|  TUBB ST/OAKLAND AVE OVERLAY DISTRICT | |

0 315 630 1,260 1,890 2,520 Feet